

Multiple Habitat Planning Areas







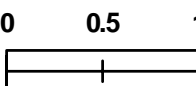

	Rose Creek Watershed Boundary	Percent Preserved
	MCAS Miramar	 75 %
	Rivers	 94 %
	Highways	
		
		

FIGURE 5-2