








Major Transportation Network

-  Rose Creek Watershed Boundary
-  MCAS Miramar
-  Rivers
-  Freeways
-  Major Roads
-  Roads
-  Railroads

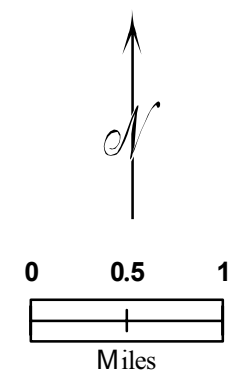


FIGURE 7-6